



www.orihuelaturistica.es
 Beach: 96 607 61 00 Ex: 4507
 Orihuela
 Center: 96 530 46 45
 Orihuela
 TOURIST INFO



46,84 KMS - 96 M elevation gain

Orihuela - Guardamar - Murcia Green Corridor . The vast expanse of the Segura River's Green Corridor allows different gravel mountain bike or mixed bike routes to be enjoyed, taking in the landscapes of the orchards and nature.



73,7 KMS - 731 M elevation gain

Passing through Rincón Hernandiano, we will then follow the road cycling route, especially for MTB, mixed or gravel bikes, and this will lead us to one of the most demanding mountain passes in the area, Puerto de Albatera, with some very difficult final kilometres.



10,57 KMS - 52 M elevation gain

A very accessible bicycle route along the cycle path that links Orihuela with the towns of Los Desamparados and Las Norias. Perfect for sustainable mobility between municipalities. As well as to get to know part of Orihuela's natural heritage.



26,88 KMS - 295 M elevation gain

Mountain bike route, which starts off at Orihuela Costa Town Hall along the cycle path and the bicycle boulevard that then takes us to the coastal area, where we will visit the entire coastline and beaches of Orihuela, passing by Cabo Roig Tower.



25,56 KMS - 801 M elevation gain

Mountain bike route that takes us to the Orihuela mountain range and one of its routes: the Yellow Trail. It is not a lengthy route in kilometres but has very steep sections.



80,72 KMS - 782m elevation gain

This route takes us to the coast, passing through La Pedrera Reservoir, cycling along excellent secondary roads with very little traffic. The turning point of this cycling day will be when we arrive at La Zenia beach.



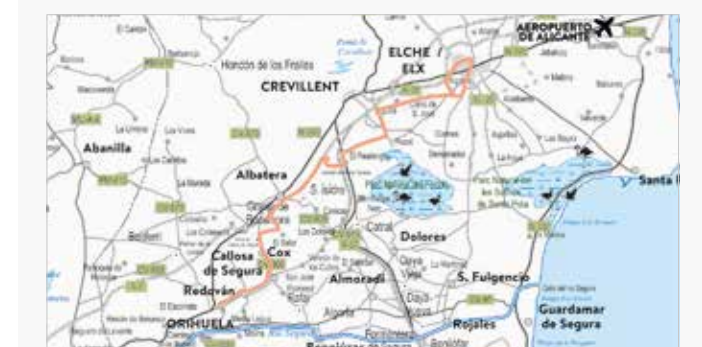
142,5 KMS - 1.757M elevation gain

Road cycling route through the Sierra de la Pila area, with the climb to the village of Capres, Garapacha and Peña Zafra.



89,90 KMS - 451 M elevation gain

Route for road bikes with historical touches through the Camino del Cid and the Defensa del Sur, following the line of castles that opens out in these territories.



96,7 KMS - 225 M elevation gain

Cycling route from Orihuela until reaching the town of Caravaca de la Cruz, in the region of Murcia A route that combines religious character, with nature, sport and heritage.



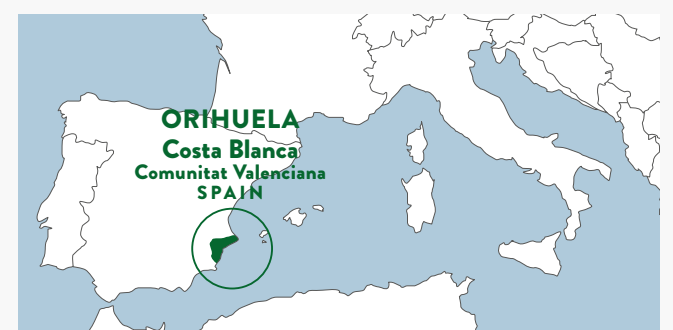
87,30 KMS - 1.143 M elevation gain

Route for road bikes with a visit to the area of Murcia and with the ascent to the Cresta de Gallo, to return to Orihuela with another small ascent to the Diocesan Seminary that will allow us to enjoy beautiful views of the town.



ORIHUELA is an ideal destination for cycling both at professional level as well as for amateurs or for family routes. Located in the south of the Spanish Levant, Orihuela has a large territory where its historical and monumental heritage in its old town can be enjoyed, as well as its natural heritage, with its orchards, palm groves, mountain range as well as all along the river course through the so-called Green Corridor. A contrast of landscapes culminating in a visit to its eleven award-winning beaches. It is advisable to get to know every corner of this privileged Mediterranean spot, where gastronomy plays a predominant role, combining the products from its orchards with those of the sea, and traditional cuisine with the most avant-garde cuisine. Without a doubt, Orihuela is a destination that can be enjoyed with the five senses and on two wheels.

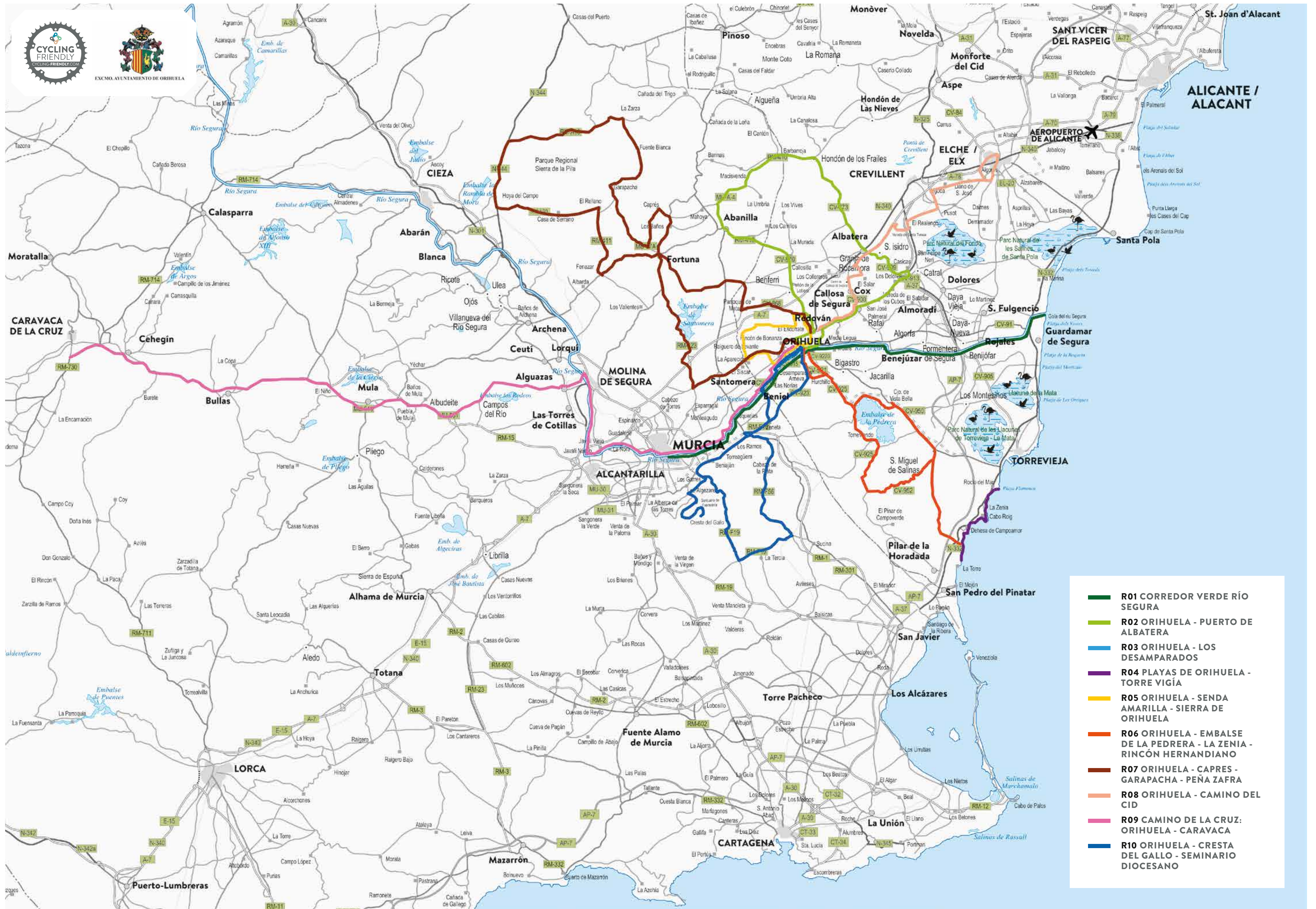
For more information, please go to the website www.orihuelaturistica.es



The total or partial reproduction of this brochure by any electronic or mechanical means is prohibited without written authorisation from the Orihuela Town Council.



EXCMO. AYUNTAMIENTO DE ORIHUELA



- **R01 CORREDOR VERDE RÍO SEGURA**
- **R02 ORIHUELA - PUERTO DE ALBATERA**
- **R03 ORIHUELA - LOS DESAMPARADOS**
- **R04 PLAYAS DE ORIHUELA - TORRE VIGÍA**
- **R05 ORIHUELA - SENDA AMARILLA - SIERRA DE ORIHUELA**
- **R06 ORIHUELA - EMBALSE DE LA PEDRERA - LA ZENIA - RINCÓN HERNANDIANO**
- **R07 ORIHUELA - CAPRES - GARAPACHA - PEÑA ZAFRA**
- **R08 ORIHUELA - CAMINO DEL CID**
- **R09 CAMINO DE LA CRUZ: ORIHUELA - CARAVACA**
- **R10 ORIHUELA - CRESTA DEL GALLO - SEMINARIO DIOCESANO**